

Authority: Item 1, Public Works and
Infrastructure & Environment
Committee Report 04-010
(PW04044)
CM: April 28, 2004

Bill No. 094

CITY OF HAMILTON

BY-LAW NO. 04-094

**To Amend By-law No. 01-215
Being a By-law To Regulate Traffic**

WHEREAS Section 11(1)1 of the Municipal Act, S.O. 2001, Chapter 25, as amended, confers upon the councils of all municipalities the power to enact by-laws for regulating traffic on highways subject to the Highway Traffic Act;

AND WHEREAS Section 314(7) of the Municipal Act confers upon councils of all municipalities the power to enact by-laws to provide for placing, regulating and maintaining upon the public highways traffic signs for the purpose of guiding and directing traffic;

AND WHEREAS on the 18th day of September, 2001, the Council of the City of Hamilton enacted By-law No. 01-215 to regulate traffic;

AND WHEREAS it is necessary to amend By-law No. 01-215.

NOW THEREFORE the Council of the City of Hamilton enacts as follows:

1. Schedule 2 (Speed Limits) of By-law No. 01-215, as amended, is hereby further amended by adding to Section "E" thereof the following item, namely:

"Hunter	James	Bay	40"
---------	-------	-----	-----

and by deleting from Subsection "4" of Section "G" thereof the following item, namely:

"Hamilton St.	300' ft. north of John St.	4 th Concession	60"
---------------	-------------------------------	----------------------------	-----

and by deleting from Subsection "6" of Section "G" thereof the following items, namely:

"Barton Street	City of Hamilton Limits	Fifty Road	60
----------------	----------------------------	------------	----

Barton Street	City of Hamilton Limits	Green Road	60
Barton Street	1640 ft. east of Green Road	Fifty Road	60
Mud St.	Highway #20	650 metres west of Tapleystown Road	80
Mud Street	400 m east of Tapleystown Road	East Regional Boundary	80"


and by adding to Subsection "6" of Section "G" thereof the following items, namely:

"Barton Street	Former Stoney Creek-Hamilton Boundary	Green Road	60
Barton Street	499.9m east of Green Road	Lewis Road	60
Mud Street	Upper Centennial Parkway	Third Road East	70
Mud Street	400m east of Tapleystown Road	East City Limits	70"

2. Subject to the amendments made in this By-law, in all other respects, By-law No. 01-215, including all Schedules thereto, as amended, is hereby confirmed unchanged.

3. This By-law shall come into force and take effect on the date of its passing and enactment.

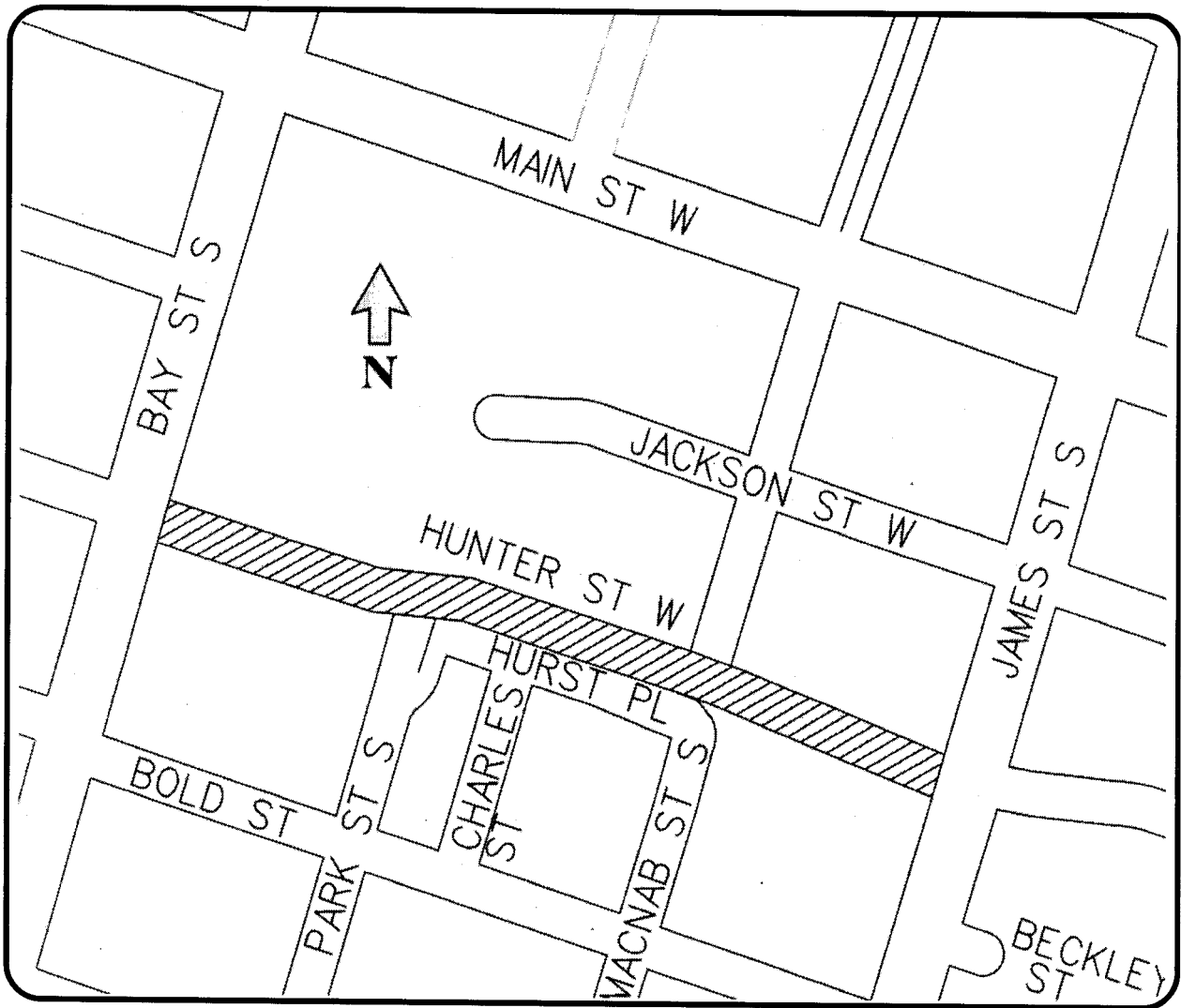
PASSED and ENACTED this 28th day of April, 2004.



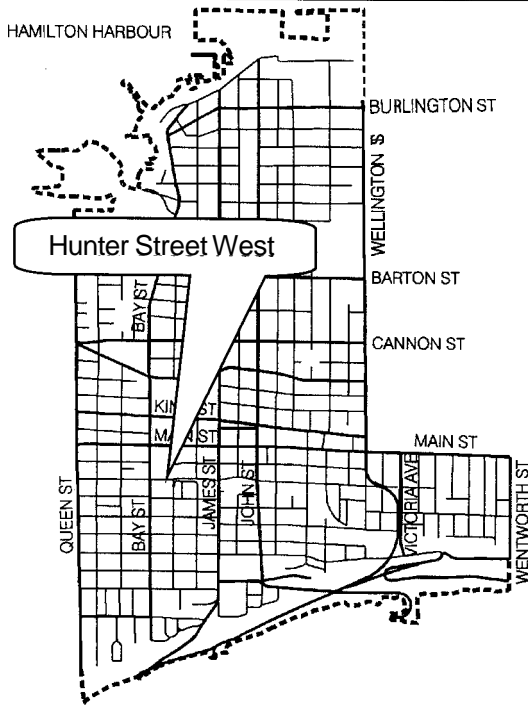
 MAYOR



 CLERK



KEY MAP



**HAMILTON
WARD 2**

LOCATION PLAN

**RECOMMENDED SPEED LIMIT
CHANGE:**

**HUNTER ST W
JAMES ST WESTERLY TO BAY ST**

CITY OF HAMILTON
PUBLIC WORKS DEPARTMENT

LEGEND



SUBJECT ROAD

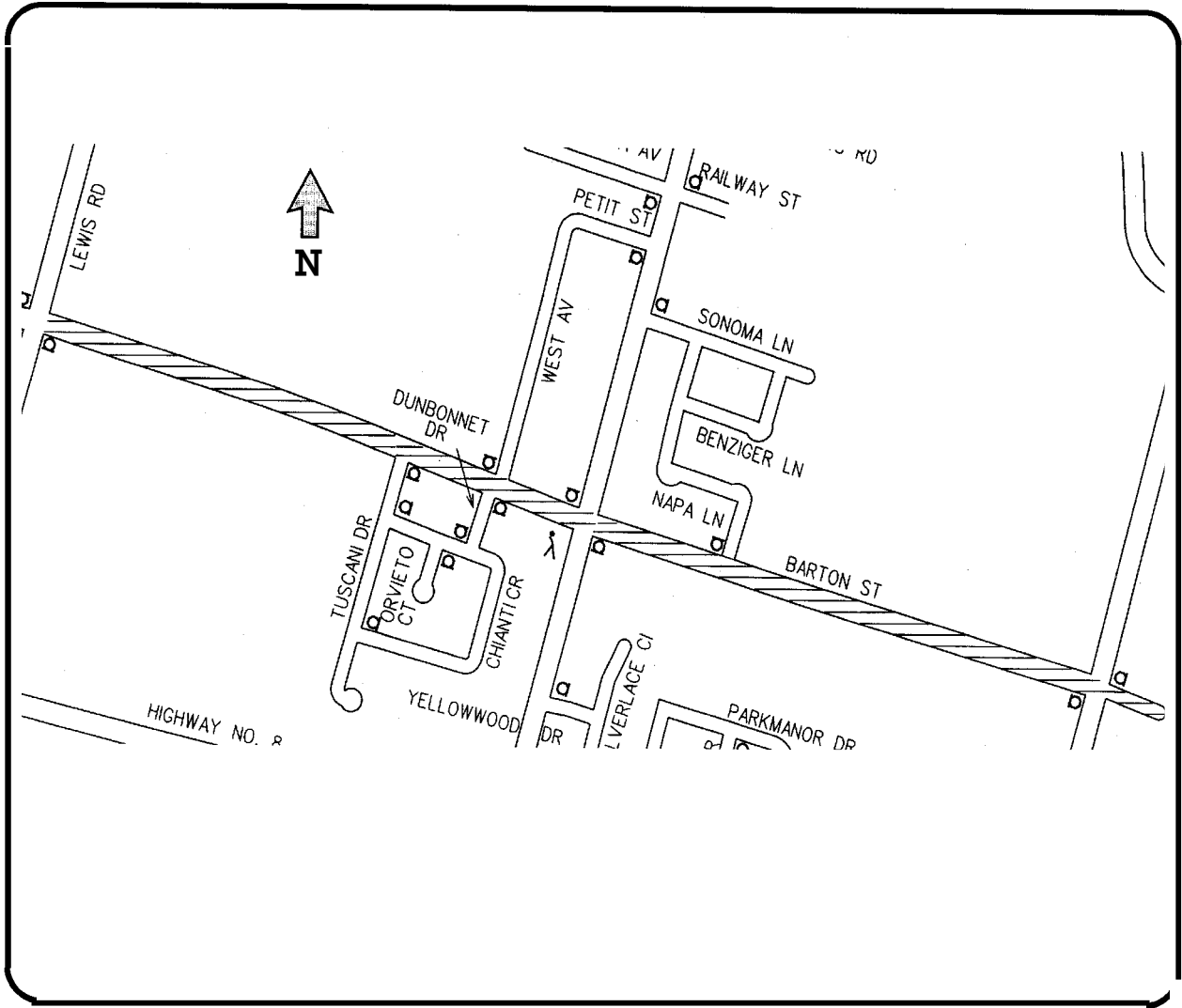
SCALE

NOT TO SCALE

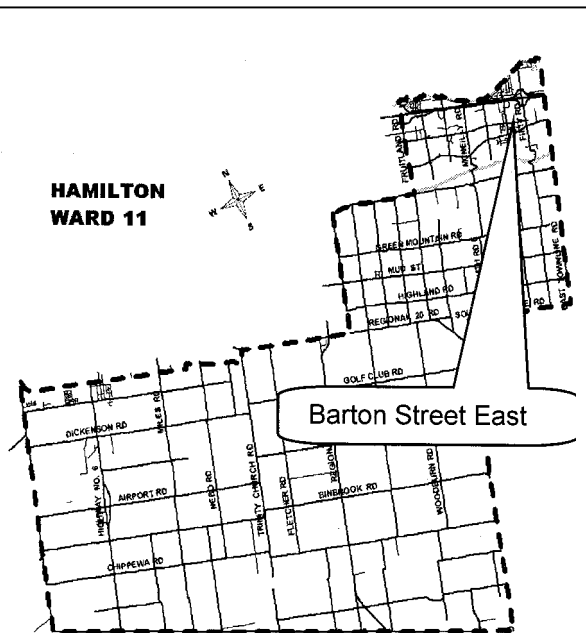
DATE

2004-04-27

REFERENCE FILE NO: **PW04044**



KEY MAP



LOCATION PLAN

RECOMMENDED SPEED LIMIT CHANGE:
BARTON ST E
LEWIS RD TO EAST CITY LIMIT
 CITY OF HAMILTON
 PUBLIC WORKS DEPARTMENT

LEGEND

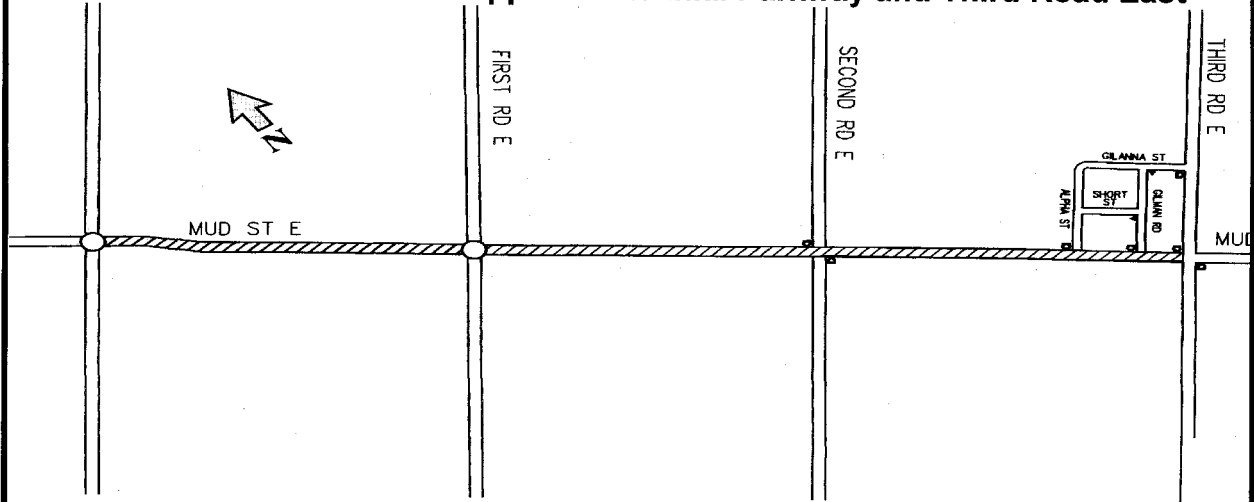


SUBJECT ROAD

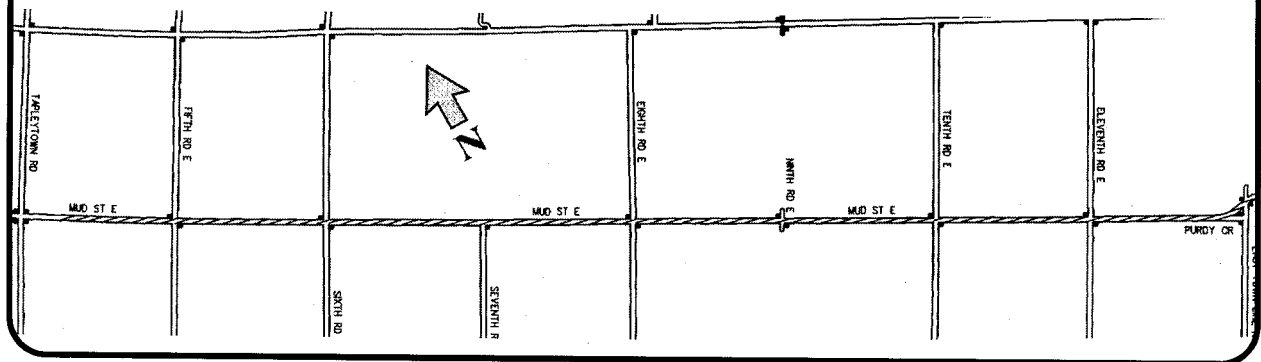
SCALE: **NOT TO SCALE** DATE: **2004-04-27**

REFERENCE FILE NO: **PW04044**

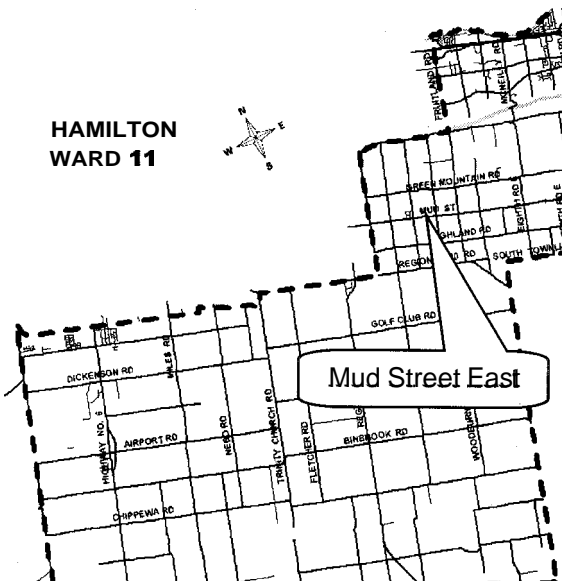
Mud Street East between Upper Centennial Parkway and Third Road East



Mud Street East between 400m east of Tapleytown Road and Easterly City Limits



**HAMILTON
WARD 11**



LOCATION PLAN

**RECOMMENDED SPEED LIMIT
CHANGE:**

MUD STREET EAST
UPPER CENTENNIAL PKWY TO THIRD RD E &
400 M EAST OF TAPLEYTOWN RD TO EAST
CITY LIMITS
CITY OF HAMILTON
PUBLIC WORKS DEPARTMENT

LEGEND



SUBJECT ROAD

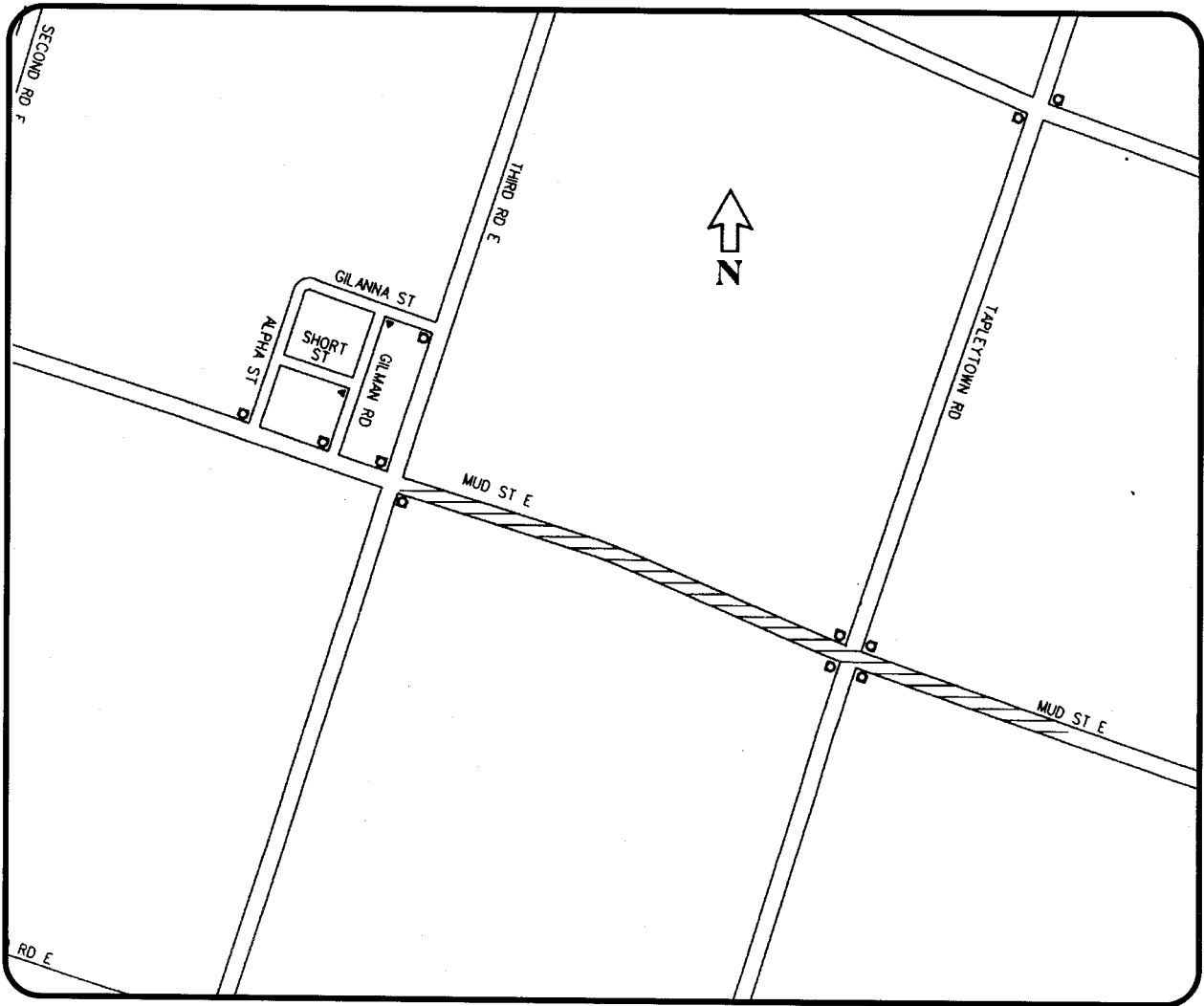
SCALE

NOT TO SCALE

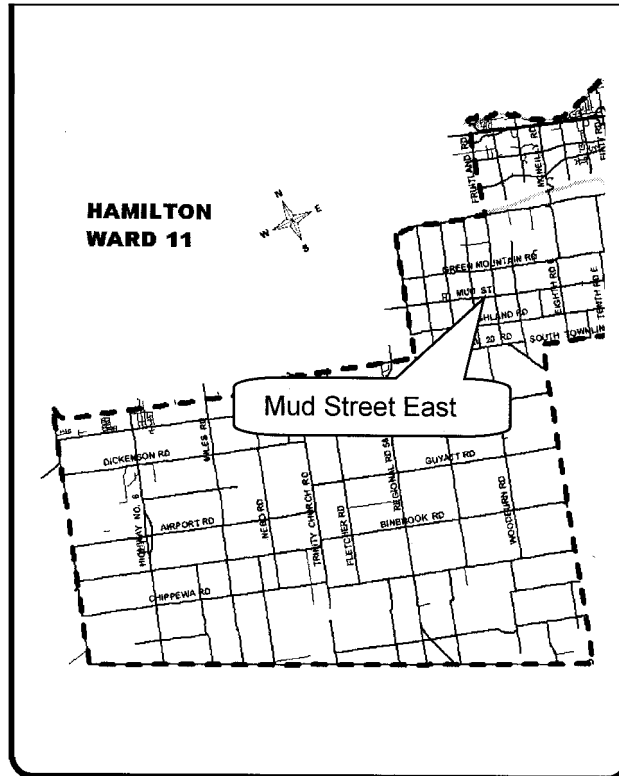
DATE

2004-04-27

REFERENCE FILE NO: **PW04044**



KEY MAP



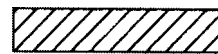
LOCATION PLAN

RECOMMENDED SPEED LIMIT CHANGE:

MUD STREET EAST
THIRD RD E TO 150M WEST OF
TAPLEYTOWN RD

CITY OF HAMILTON
PUBLIC WORKS DEPARTMENT

LEGEND

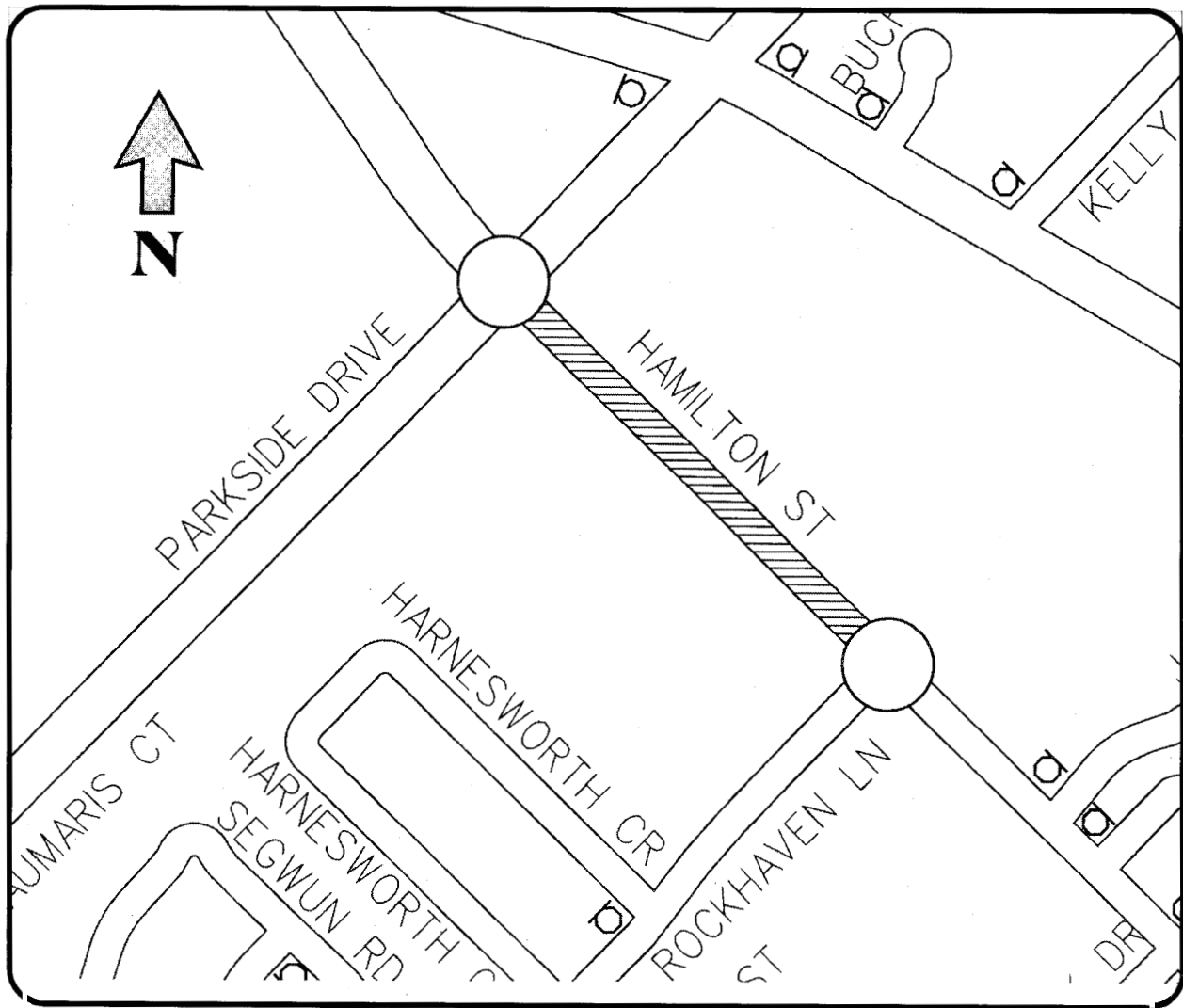


SUBJECT ROAD

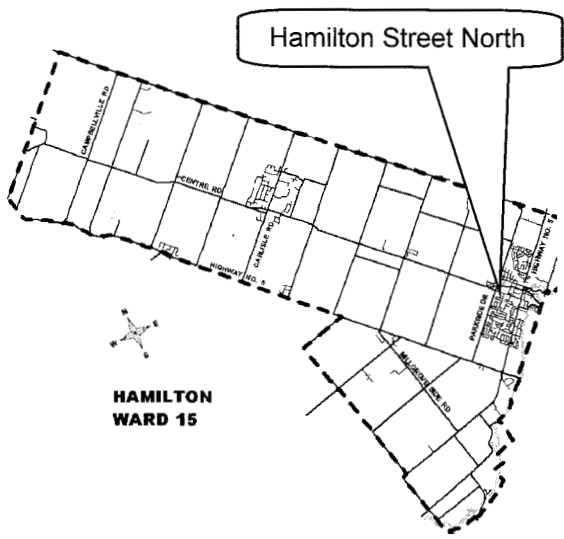
SCALE
NOT TO SCALE

DATE
2004-04-27

REFERENCE FILE NO: **PW04044**



KEY MAP



**HAMILTON
WARD 15**

LOCATION PLAN

**RECOMMENDED SPEED LIMIT
CHANGE:**
HAMILTON ST N
ROCKHAVEN LN TO PARKSIDE DR

CITY OF HAMILTON
PUBLIC WORKS DEPARTMENT

LEGEND



SUBJECT ROAD

SCALE: **NOT TO SCALE** DATE: **2004-04-27**

REFERENCE FILE NO: **PW04044**