

**Authority:** Item 7, Planning Committee  
Report: 14-005 (PED14050)  
CM: April 9, 2014

**Bill No. 081**

## **CITY OF HAMILTON**

### **BY-LAW NO. 14-081**

#### **To Amend Zoning By-law No. 6593 (Hamilton), Respecting Lands Located at 87 Redfern Avenue (Hamilton)**

**WHEREAS** the City of Hamilton Act, 1999, Statutes of Ontario 1999 Chap. 14, Schedule C did incorporate, as of January 1<sup>st</sup>, 2001, the municipality "City of Hamilton";

**AND WHEREAS** the City of Hamilton is the successor to certain area municipalities, including the former area municipality known as "The Corporation of the City of Hamilton", and is the successor of the former Regional Municipality, namely, "the Regional Municipality of Hamilton-Wentworth";

**AND WHEREAS** the City of Hamilton Act, 1999, provides that the Zoning By-laws and Official Plans of the former area municipalities and the Official Plan of the former regional municipality continue in force in the City of Hamilton until subsequently amended or repealed by the Council or the City of Hamilton;

**AND WHEREAS** Zoning By-law No. 6593 (Hamilton) was enacted on the 25<sup>th</sup> day of July 1950, which was approved by the Ontario Municipal Board by Order dated the 7<sup>th</sup> day of December 1951 (File No. P.F.C. 3821);


**AND WHEREAS** the Council of the City of Hamilton, in adopting Item 7 of Report 14-005 of the Planning Committee, at its meeting held on the 9th day of April, 2014, recommended that Zoning By-law No. 6593 (Hamilton) be amended as hereinafter provided;

**AND WHEREAS** this By-law is in conformity with the Urban Hamilton Official Plan, approved by the Minister under the Planning Act on March 16, 2011;

**NOW THEREFORE** the Council of the City of Hamilton enacts as follows:

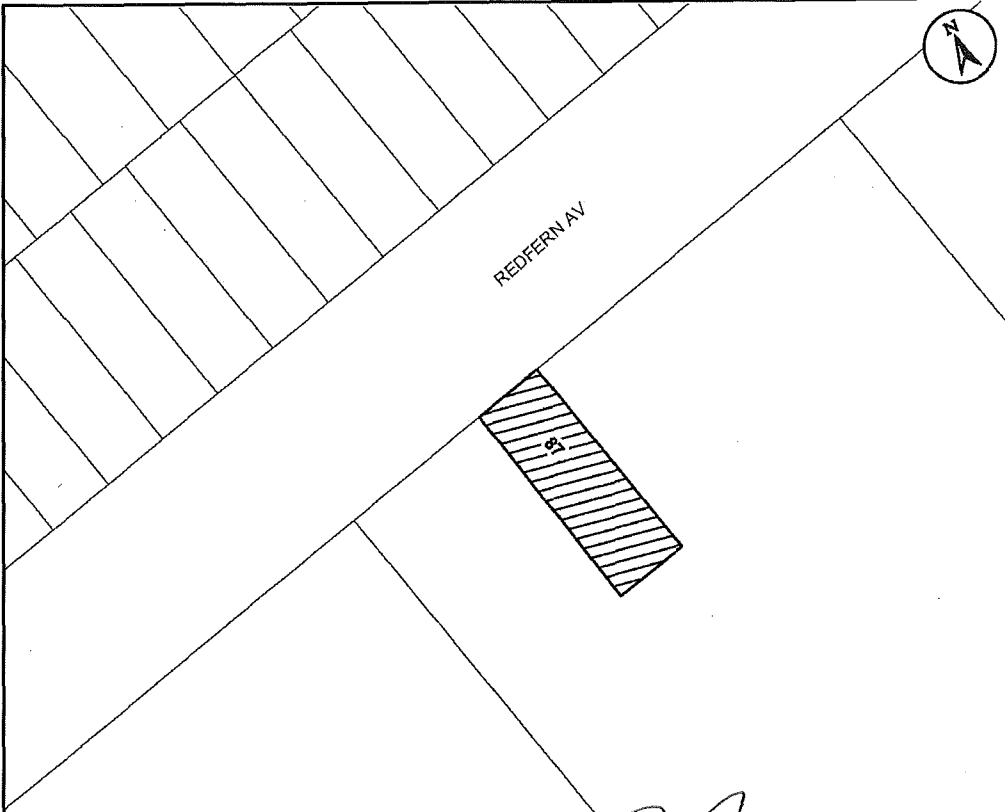



1. That Sheet No. W-37 of the District Maps, appended to and forming part of By-law No. 6593 (Hamilton), as amended, is further amended by changing the zoning from the "RT-20/S-1654" (Townhouse - Maisonette) District, Modified, to the "R4" (Small Lot Single Family Detached) District, on the lands the extent and boundaries of which are shown on a plan hereto annexed as Schedule "A".
2. That Sheet W-37 of the District Maps is amended by marking the lands referred to in Section 1 of this By-law.
3. That no building or structure shall be erected, altered, extended or enlarged, nor shall any building or structure or part thereof be used, nor shall any land be used, except in accordance with the "R4" (Small Lot Single Family Detached) District.
4. That the Clerk is hereby authorized and directed to proceed with the giving of notice of passing of this By-law, in accordance with the Planning Act.

**PASSED** this 9<sup>th</sup> day of April, 2014.

  
\_\_\_\_\_  
R. Bratina  
Mayor

  
\_\_\_\_\_  
M. Gallagher  
Acting City Clerk

ZAR-13-049

			
		<p>This is Schedule "A" to By-law No. 14-081 Passed the <u>9</u> day of <u>April</u>, 2014</p>	
<p><b>Schedule "A"</b></p> <p>Map Forming Part of By-law No. 14- <u>081</u></p> <p>to Amend By-law No. 653</p>		<p><i>R. Natina</i> Mayor</p> <p><i>Mary Malagie</i> Clerk</p>	
<p><b>Subject Property</b> 87 Redfern Avenue</p> <p> Change in Zoning from the "RT-20/S-1654" (Townhouse-Maisonette) District, Modified, to the "R4" (Small Lot Single Family Detached) District.</p>			
<p>Scale: N.T.S.</p>	<p>File Name/Number: ZAR-13-049</p>	<p>PLANNING AND ECONOMIC DEVELOPMENT DEPARTMENT</p>	
<p>Date: Jan. 29, 2013</p>	<p>Planner/Technician: TLJAL</p>		