

Authority: Item 4, Planning Committee
Report: 14-015 (PED14206)
CM: September 24, 2014

Bill No. 283

CITY OF HAMILTON

BY-LAW NO. 14-283

To Amend Zoning By-law No. 6593 (Hamilton), Respecting Lands Located at 30 Eleanor Avenue (Hamilton)

WHEREAS the City of Hamilton Act, 1999, Statutes of Ontario 1999 Chap. 14, Schedule C did incorporate, as of January 1st, 2001, the municipality "City of Hamilton";

AND WHEREAS the City of Hamilton is the successor to certain area municipalities, including the former area municipality known as "The Corporation of the City of Hamilton", and is the successor of the former Regional Municipality, namely, "the Regional Municipality of Hamilton-Wentworth";

AND WHEREAS the City of Hamilton Act, 1999, provides that the Zoning By-laws and Official Plans of the former area municipalities and the Official Plan of the former regional municipality continue in force in the City of Hamilton until subsequently amended or repealed by the Council or the City of Hamilton;

AND WHEREAS Zoning By-law No. 6593 (Hamilton) was enacted on the 25th day of July 1950, which was approved by the Ontario Municipal Board by Order dated the 7th day of December 1951 (File No. P.F.C. 3821);


AND WHEREAS the Council of the City of Hamilton, in adopting Item 4 of Report 14-015 of the Planning Committee, at its meeting held on the 24th day of September, 2014, recommended that Zoning By-law No. 6593 (Hamilton) be amended as hereinafter provided;

AND WHEREAS this By-law is in conformity with the Urban Hamilton Official Plan, approved by the Minister under the Planning Act on March 16, 2011;


NOW THEREFORE the Council of the City of Hamilton enacts as follows:

1. That Sheet No. E38c of the District Maps, appended to and forming part of By-law No. 6593 (Hamilton), as amended, is further amended by changing the zoning from the "R-4" (Small Lot Single Family Detached) District, to the "R-4 - "H"/S-1713" (Small Lot Single Family Detached) District, Modified, with a Holding Provision, on the lands the extent and boundaries of which are shown on a plan hereto annexed as Schedule "A".
2. That the 'H' symbol shall only be removed conditional upon:
 - (i) That the applicant receives Draft Plan approval and to enter into a Subdivision Agreement requiring the construction of the Eaglewood Drive extension from its current terminus to Eleanor Avenue, to the satisfaction of the Senior Director of Growth Management.
3. That Sheet No. E38c of the District Maps is amended by marking the lands referred to in Section 1 of this By-law.
4. That no building or structure shall be erected, altered, extended or enlarged, nor shall any building or structure or part thereof be used, nor shall any land be used, except in accordance with the "R-4" (Small Lot Single Family Detached) District.
5. That the Clerk is hereby authorized and directed to proceed with the giving of notice of passing of this By-law, in accordance with the Planning Act.

PASSED this 24th day of September, 2014.



R. Bratina
Mayor



R. Caterini
City Clerk


ZAR-14-021



This is Schedule "A" to By-law No. 14- 283
 Passed the 24th day of September, 2014

R. Bratina
 Mayor
[Signature]
 Clerk

Schedule "A"
 Map Forming Part of
 By-law No. 14-283
 to Amend By-law No. 6593

Subject Property
 30 Eleanor Avenue
 Modification to the "R-4" (Small Lot Single Family Residential) District, to the "R-4" - "H/S-1713" (Small Lot Single Family Residential) District, Holding, Modified

Scale:
 N.T.S.

File Name/Number:
 ZAR-14-021

Date:
 August 19, 2014

Planner/Technician:
 TL/AL

PLANNING AND ECONOMIC DEVELOPMENT DEPARTMENT

