

Authority: Item 31, Economic Development
and Planning Committee Report
06-005
CM: April 12, 2006
Ward: 12

Bill No. 068

**CITY OF HAMILTON
BY-LAW NO. 21-068**

**To Amend Hamilton Zoning By-law No. 05-200
Respecting Lands Located at 70 Garner Road East, Ancaster**

WHEREAS the first stage of the new Zoning By-law, being By-law No. 05-200, came into force on the 25th day of May, 2005; and,


WHEREAS the Council of the City of Hamilton, in adopting Section 31 of Report 06-005 of the Planning and Economic Development Committee at its meeting held on the 12th day of April, 2006, recommended that the Director of Development and Real Estate be authorized to give notice and prepare by-laws for presentation to Council, to remove the "H" Holding provision from By-laws where the conditions have been met.

AND WHEREAS the conditions of Holding Provision 37 for the lands located at 70 Garner Road East, Ancaster have been satisfied;


NOW THEREFORE the Council of the City of Hamilton enacts as follows:

1. That Maps 1386, 1387, 1437 and 1438 of Schedule "A" – Zoning Maps is amended by changing the zoning from the Major Institutional (I3, 39, H37) Zone to the Major Institutional (I3, 39) Zone for the lands identified in Schedule "A" attached to this By-law.
2. That the Clerk is hereby authorized and directed to proceed with the giving of notice of passing of this By-law in accordance with the *Planning Act*.


PASSED this 12th day of May, 2021



F. Eisenberger
Mayor



A. Holland
City Clerk



To Amend Hamilton Zoning By-law No. 05-200
 Respecting Lands Located at 70 Garner Road East, Ancaster



This is Schedule "A" to By-law No. 21-068
 Passed the 12 day of May, 2021

Fred Sealey
 Mayor
R. Holland
 Clerk


Schedule "A"


Map forming Part of
 By-law No. 21-068

to Amend By-law No. 05-200
 Maps 1386, 1387, 1437 & 1438

Subject Property

70 Garner Road East, Ancaster

 Change in zoning from Major Institutional (I3, 39, H37) Zone to the Major Institutional (I3, 39) Zone

Scale: N.T.S	File Name/Number: ZAH-20-039	 Hamilton
Date: March 25, 2021	Planner/Technician: MS/VS	
PLANNING AND ECONOMIC DEVELOPMENT DEPARTMENT		