






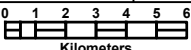



Legend

-  John C. Munro International Airport
-  Greenbelt (Rural Area)
-  Whitebelt (Rural Area)
-  Airport Reserve Lands
-  Urban Boundary
-  Urban Area

**Urban and Rural Areas
City of Hamilton**

Date: March 13, 2020	
	

PLANNING AND ECONOMIC DEVELOPMENT DEPARTMENT
GIS - PLANNING & ANALYSIS

Although the information displayed in this map has been captured as accurately as possible, some errors may be present due to insufficient or outdated information.
For further information, please contact GIS - Planning and Analysis Section at 905-546-2424 or by email at GIS-Planning@analysis@hamilton.ca